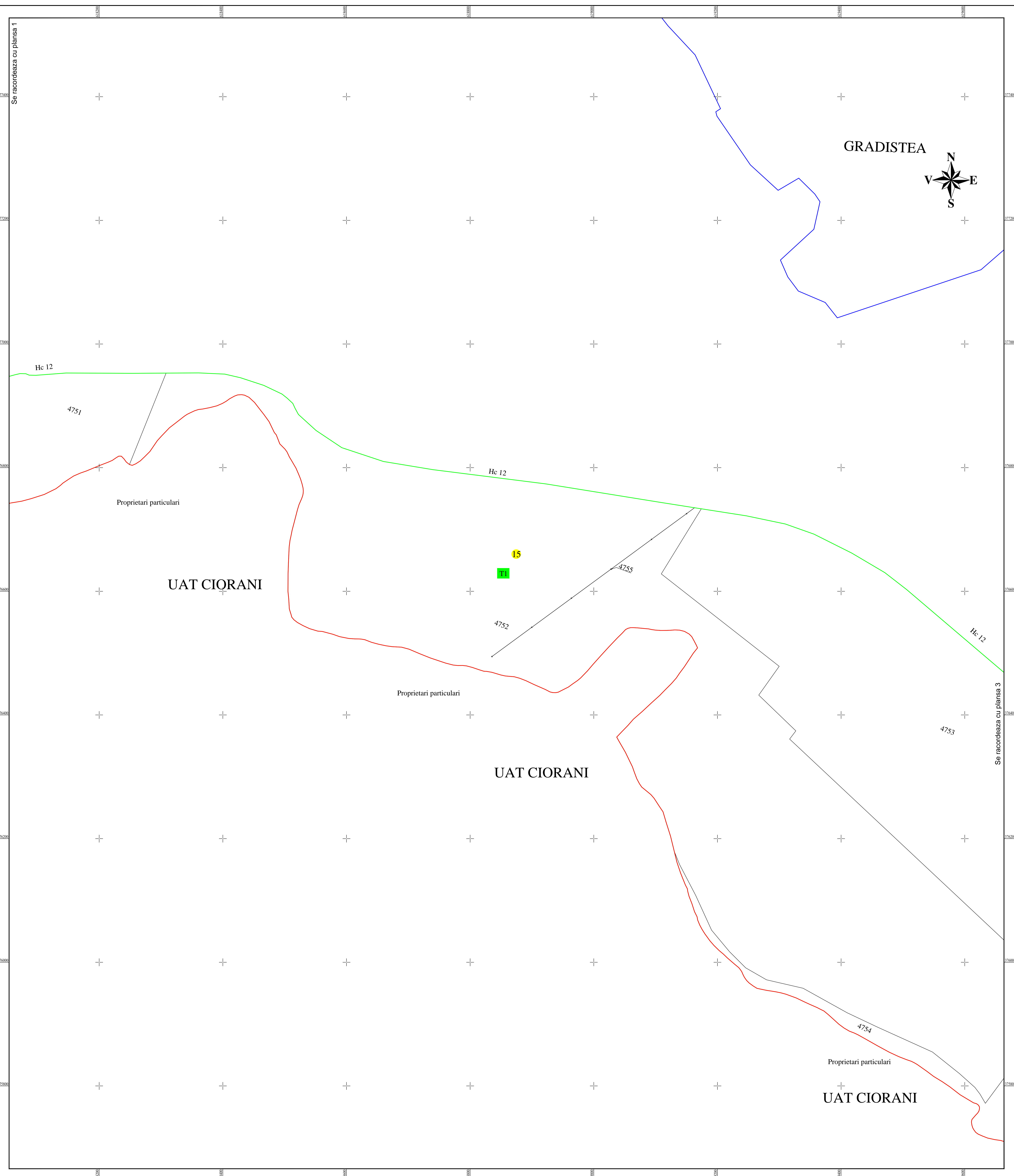


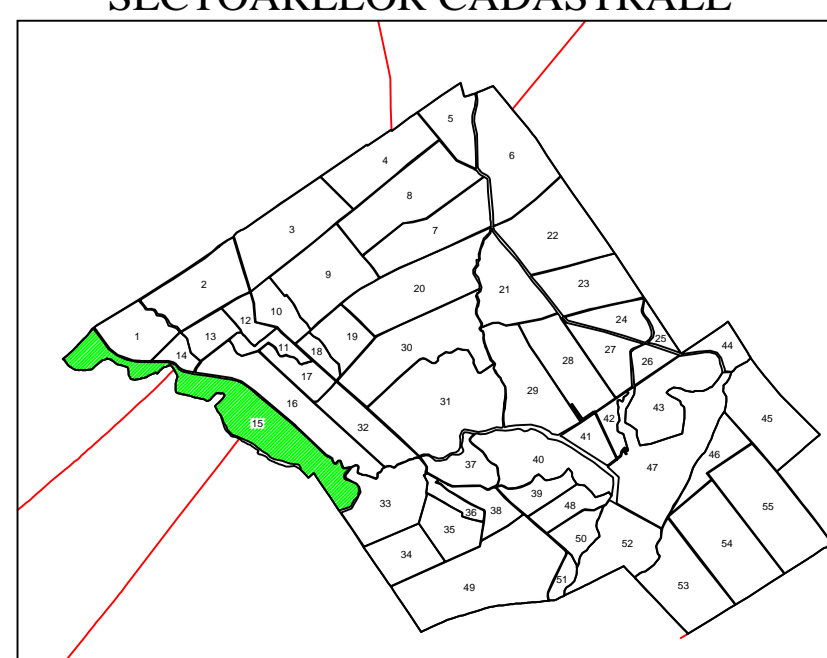
**PLAN CADASTRAL**  
**JUDEȚUL PRAHOVA - UAT Boldesti-Gradistea**  
**Sectorul Cadastral Nr. 15**  
 Scara 1:2000  
 Sistem de proiectie STEREO 70  
 Planșa Nr. 2/3



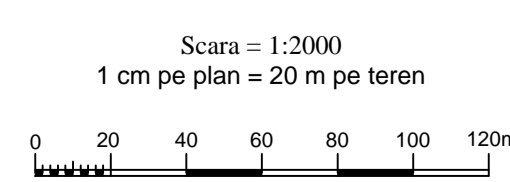
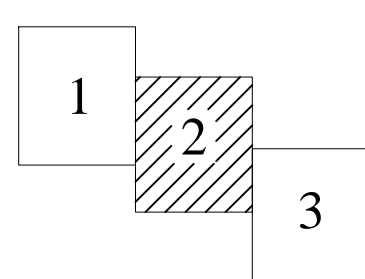
**LEGENDA**

- Limita Sector Cadastral
- Limita Tarla
- Limita imobil
- Limita UAT
- 15 Numar Sector Cadastral
- 11 Numar Tarla
- 4751 ID imobil
- Limita intravilan
- Limita constructie

**SCHITA CU DISPUNEREA SECTOARELOR CADASTRALE**



**Disponerea planselor:**



Executant SC Survey Survey SRL  
 Data intocmirii : aprilie 2021  
 Semnatura:  
 Stampila:

Sistem de proiectie 1970

Documentele tehnice ale cadastrului - spre publicare