
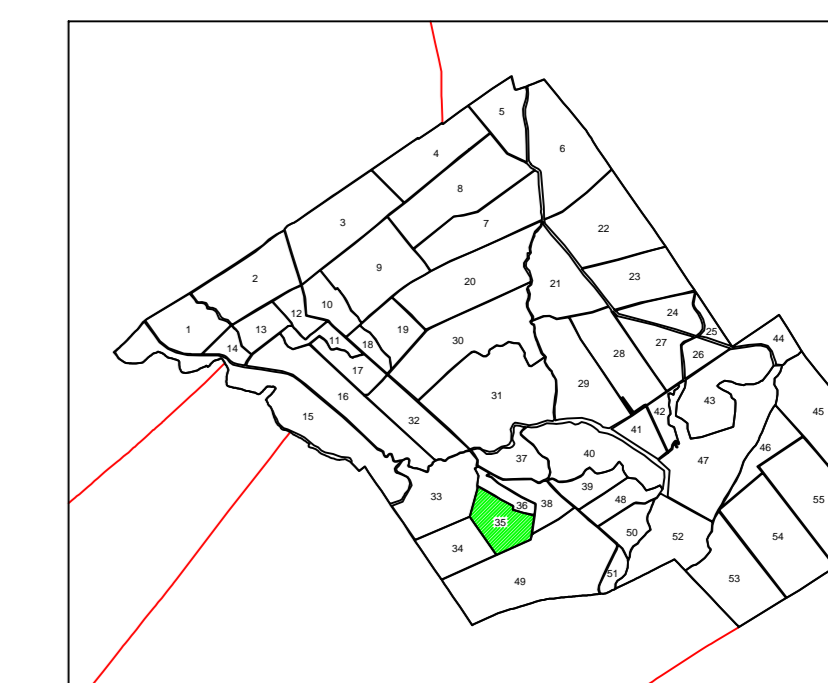


PLAN CADASTRAL
JUDEȚUL PRAHOVA
UAT Boldesti-Gradistea
Sectorul Cadastral Nr. 35
Scara 1:2000
Sistem de proiectie STEREO 70
Planșa Nr. 1/1



SCHIȚA CU DISPUNEREA
SECTOARELOR CADASTRALE



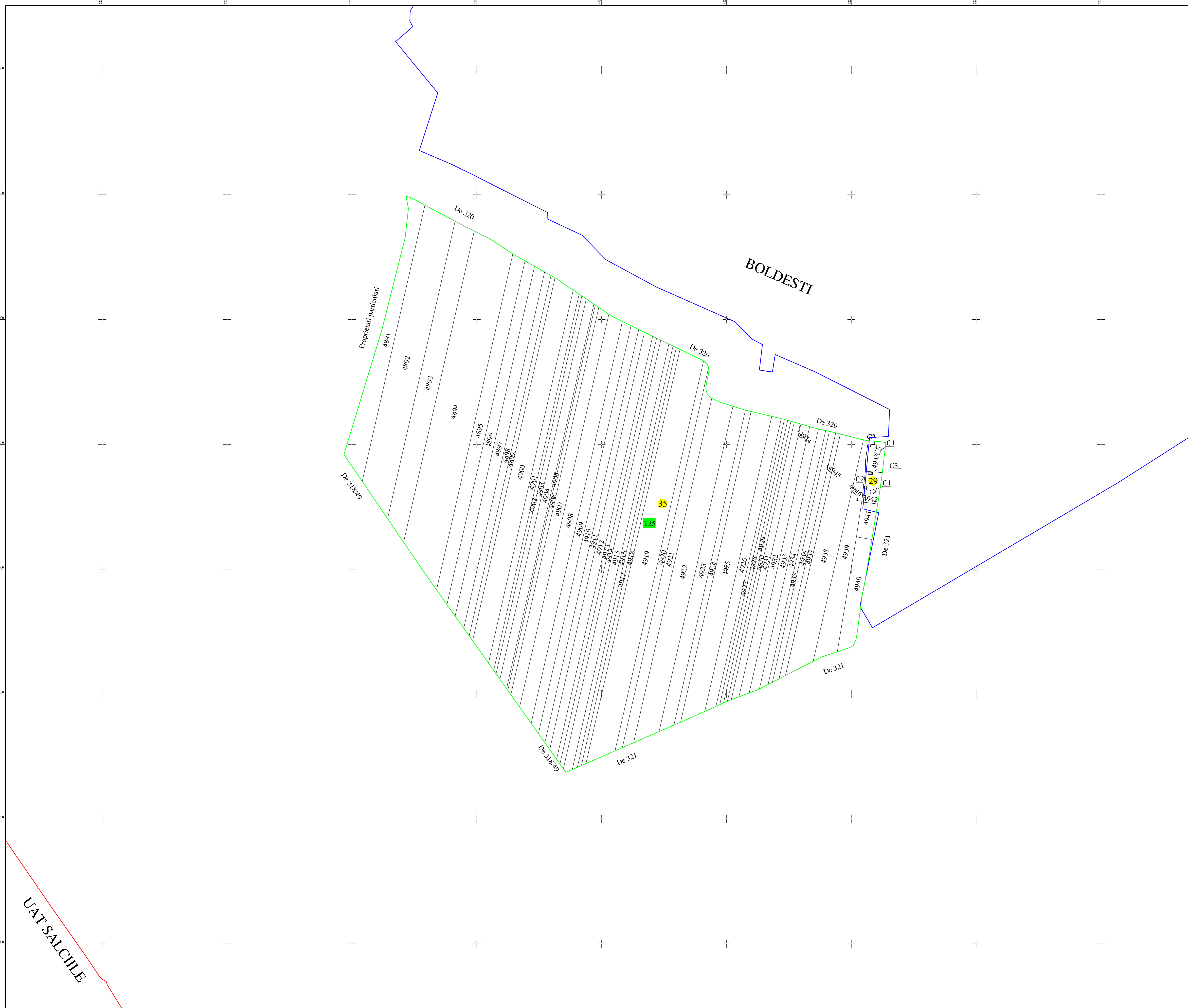
Scara = 1:2000
1 cm pe plan = 20 m pe teren



Legenda

- Limita UAT
- Limita Sector Cadastral
- Limita Tarla
- Limita Imobil
- Limita constructie
- Numar Sector cadastral
- Numar Tarla
- 4891 ID imobil
- Limita intravilan

Disponerea planșelor:



UAT SALCILE

Executant SC Stimevo Survey SRL
Data intocmirii : aprilie 2021
Semnatura:
Stampila:

Sistem de proiectie 1970

Documentele tehnice ale cadastrului - spre publicare